






















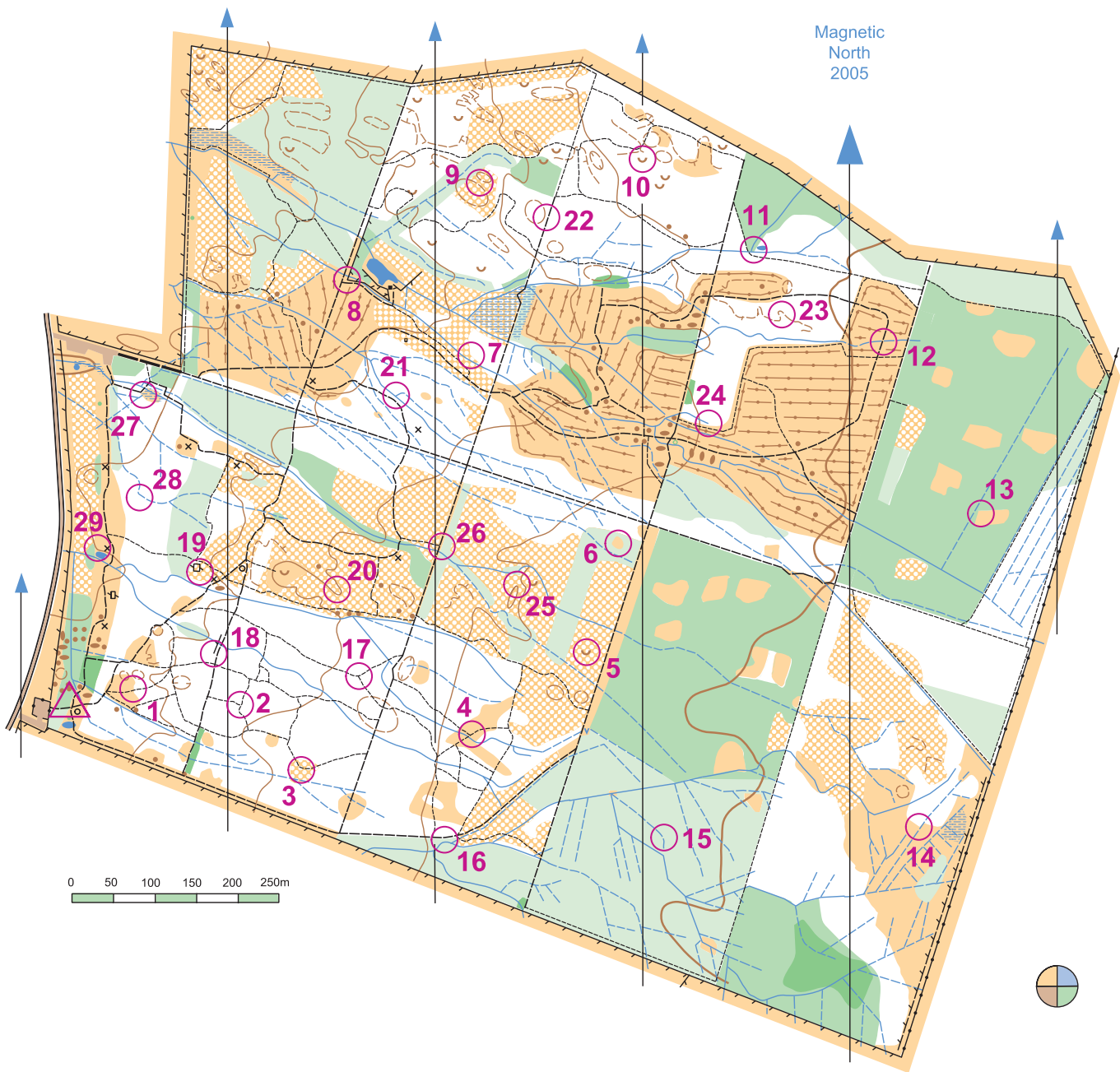
Dunnet Forest

Scale 1:7500

Contour interval 5m

Magnetic
North
2005

-  Public Road
-  Vehicle track
-  Footpath
-  Small path
-  Fence
-  Stone wall
-  Earth bank
-  Building, ruin,
-  Artwork, stone sign
-  Contour, index, form line
-  Hill, Knoll
-  Depression large / small
-  Marsh
-  Stream
-  Ditch
-  Rough open land
-  Rough open land with scattered trees
-  Forest: run
-  Forest: slow run
-  Forest: difficult to run
-  Forest: impassable



For clarity, some minor paths and ditches, and the overhead power lines at the west edge of the forest have not been mapped. Small pockets of windblown trees reduce runability in some area.

Based upon the Ordnance Survey mapping with the permission of the Controller of Her Majesty's Stationary Office, Crown Copyright, License No. 43423U. BOF Registration No. SO-06-740

Survey 2005/06 R Cummings (INVOC)
Cartography using OCAD9 software R Cummings
Updated 2007 J Hollingdale
Copyright: Dunnet Forestry Trust 2007
Map reference (centre of map): ND 226 700

Access to the land shown on this map is governed by the principles set out in the Scottish Outdoor Access Code. For further information see www.outdooraccess-scotland.com Those taking part in orienteering at Dunnet Forest do so entirely at their own risk.

